





















# Town of Cairo


## Greene County, NY

# Official Zoning Map

## Adopted February 1, 2016

### Legend

-  Town Boundary
-  Catskill Park Boundary
-  Property Boundaries
-  Water
-  Streams
- Zoning Districts**
- Hamlet Districts**
-  H: Hamlet
-  H-C: Hamlet - Cairo
-  MS: Main Street
-  MS-COM: Main Street Commercial
- Commercial/Mixed Use Districts**
-  C-23: Commercial Route 23
-  C-23E: Commercial Rte 23 East
-  C-32S: Commercial Rte 32 South
-  C-MU: Commercial Mixed Use
-  I: Industrial
- Residential Districts**
-  RR-1: Rural Residential One
-  RR-2: Rural Residential Two
-  MT: Mountain District
- Other Districts**
-  M: Municipal
-  CIO: Commercial Island Overlay District
-  Adult Use Designated Area



I, Tara Rumph, Town Clerk of the Town of Cairo, hereby certify that this map is the Official Zoning Map of the Town, adopted February 1, 2016.



**Community Planning & Environmental Associates**  
 Nan Stolzenburg, AICP - [www.planningbetterplaces.com](http://www.planningbetterplaces.com)  
 152 Stolzenburg Road, Berne, NY 12023  
 Don Meltz, Planning and GIS - [www.donmeltz.com](http://www.donmeltz.com)

Main Street

