

Angelo Canna Town Park Master Plan

16 February 2022

bartonandloguidice.com

Project Team

Agenda

- Site Inventory
- Opportunities & Constraints
- Public Participation
- Summary
- Proposed Projects
- Overall Master Plan
- Next Steps & Funding




Leigh Jones, PLA
Landscape Architect



Jeremy Hughes
*Regional Business
Development Manager*



Olivia Mallon
Landscape Designer



Dan Theobald
Community Planner

Planning Process

Public open space is an important investment for both municipalities and residents. Planning principles are an important element of outdoor recreation and open space programs

Master Plan

- A formal document to assist communities to develop parks and open space
- The intention is to reflect and illustrate the goals identified by the municipality and its community
- Recognizes the importance of community participation and the planning process actively involved the community.

Public Engagement

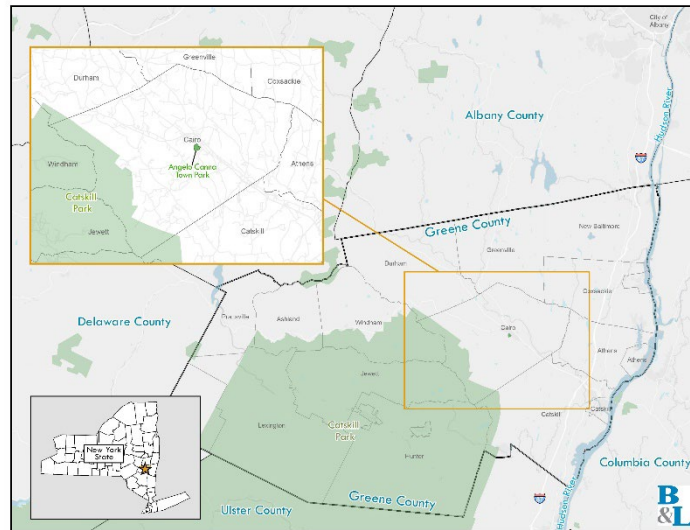
- Steers the design process leading to community buy in and support, which is important to any successful design and proposed improvements
- Local residents and Park users shared their understanding and knowledge of the Town Park and its connections to the surrounding area, they helped identify concerns, expressed preferences, and reviewed design alternatives from the prospective of the user
- To be used to assist the in designating monies for future development



Site Inventory

Opportunities

- Location
- Recreation – Active and Passive
- Green Open Space (Flexible Uses)
- Shingle Kill
- Sports Fields and Athletic Courts
- Parking
- Maintenance
- Programming
- Unused Space



Opportunities - Existing Site Photos



**Barton
& Loguidice**



Site Inventory

Constraints

- Overlapping Uses
- Green Open Space (Limited Shade)
- Limited Parking Amenities
- Recycling
- Shingle Kill Shoreline (Unstabilized)
- Soils (Limited Infiltration)
- Flooding / Poor Drainage
- Overgrown / Unmaintained

Legend

- Existing Roadways
- Existing Parking Lots
- Existing Pathways
- Proposed Pathways
- Proposed Parking Lots
- Proposed Parking Boulevard
- Potential Future Trails
- Enhanced Entrance
- Potential Future Bridge Connection
- Creek Overlook Areas



Constraints - Existing Site Photos



**Barton
& Loguidice**



Public Engagement

Public Online Survey (260 Responses)
(September – October)

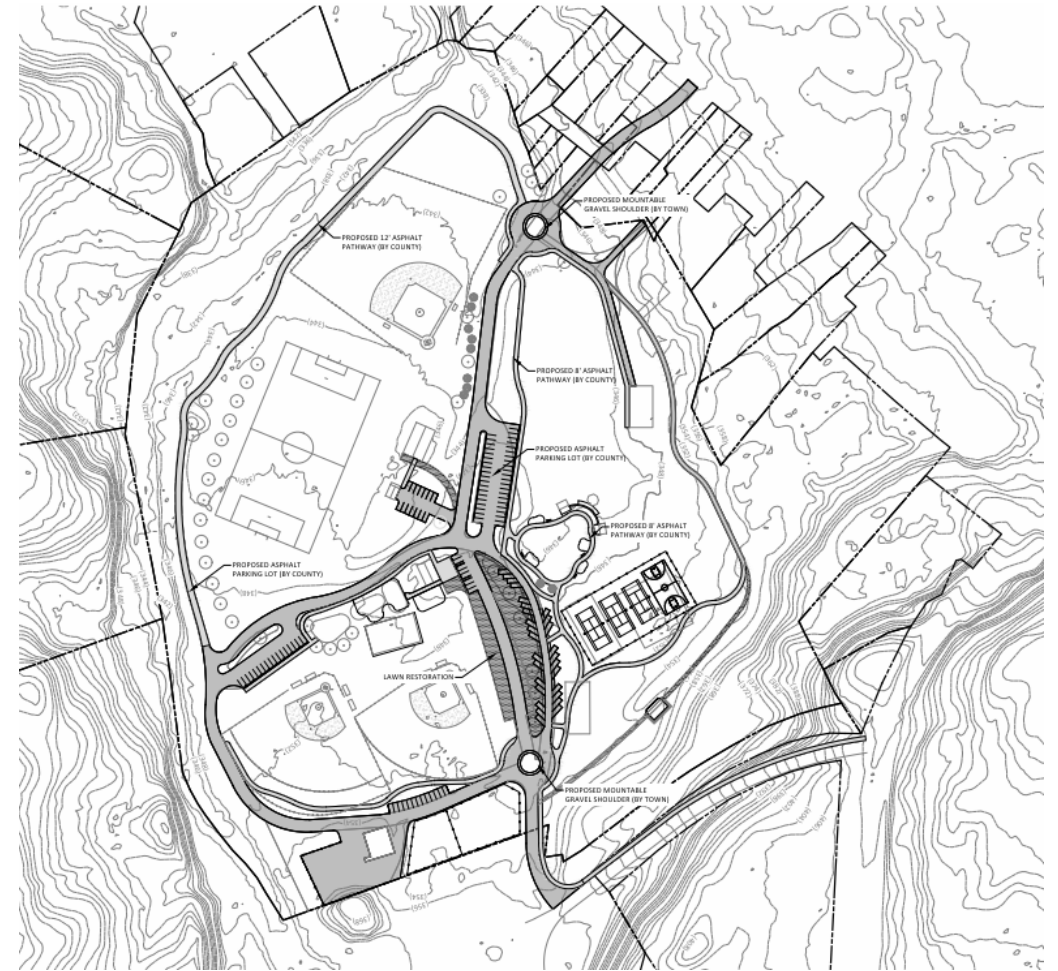
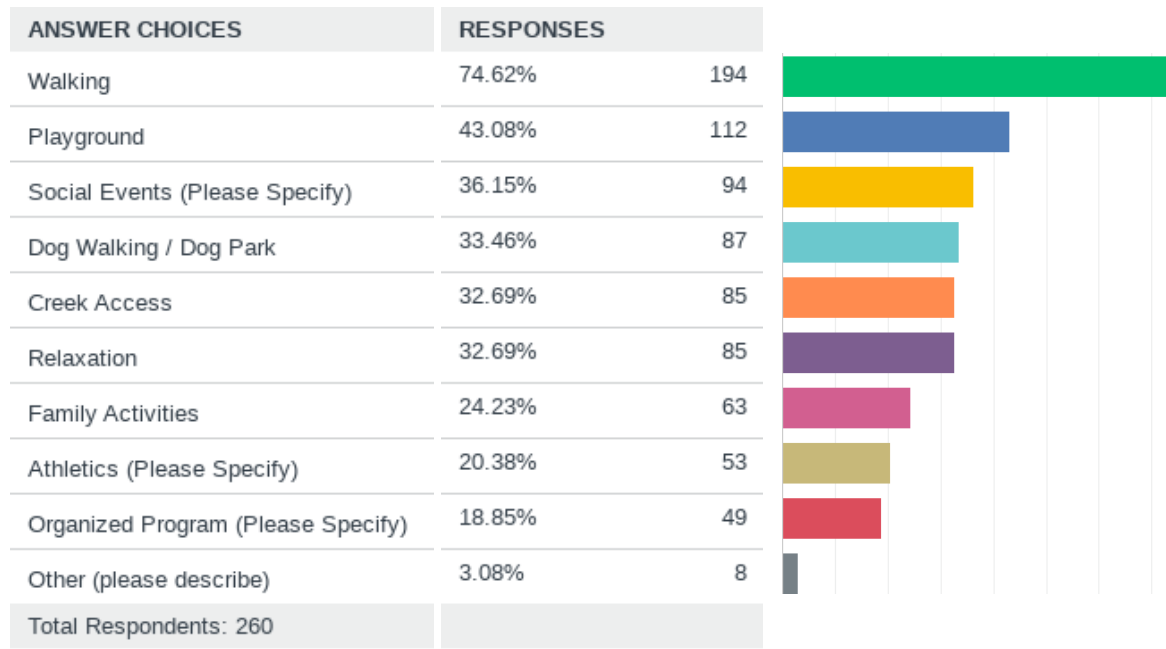
Project Meetings

Kick-Off Meeting (18 August 2021)














Public Information Meeting
(25 August 2021)




Why do you visit Angelo Canna Town Park? (Please check all that apply)



Which of the following amenities would you most like to see at Angelo Canna Town Park? Please select top five (5).

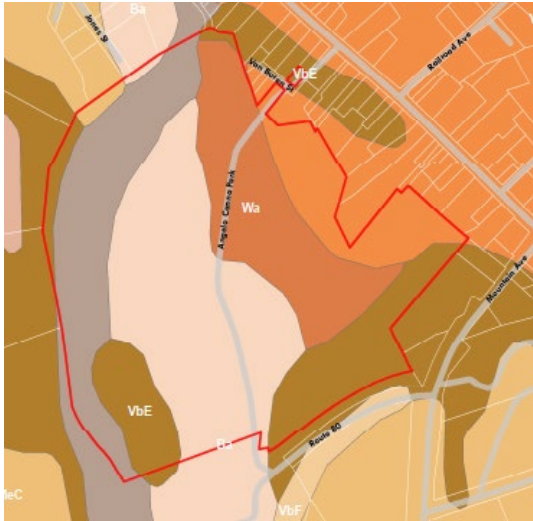
ANSWER CHOICES	RESPONSES		
Playground (with Inclusive Equipment)	39.23%	102	
Additional Restrooms	37.31%	97	
Walking Loop	35.38%	92	
Ice Skating Rink	30.00%	78	
Lighting	29.62%	77	
Creek Access / Creek Overlook Areas	26.92%	70	
Dog Park Amenities	21.54%	56	
Additional Seating	21.15%	55	
Amphitheater	20.38%	53	
BBQ Grills and Fire Pits	20.38%	53	
Swimming	20.38%	53	
Fitness Loop with Fitness Equipment	20.00%	52	
Sledding Hill	19.23%	50	

Spray Park	18.08%	47	
Picnic Areas	17.31%	45	
Additional Pavilions	13.46%	35	
Community Garden	12.69%	33	
Nature Play Playground	11.92%	31	
Other (please describe)	7.31%	19	
Educational Elements	6.92%	18	
Public Art	6.15%	16	
Disc Golf Course	5.77%	15	
Rain Garden	4.23%	11	
Fishing	3.85%	10	
Wayfinding Signage	3.46%	9	
Memorial Improvements	3.08%	8	
Total Respondents: 260			

(From Public Information Meeting)



Site Conditions – Drainage Issues



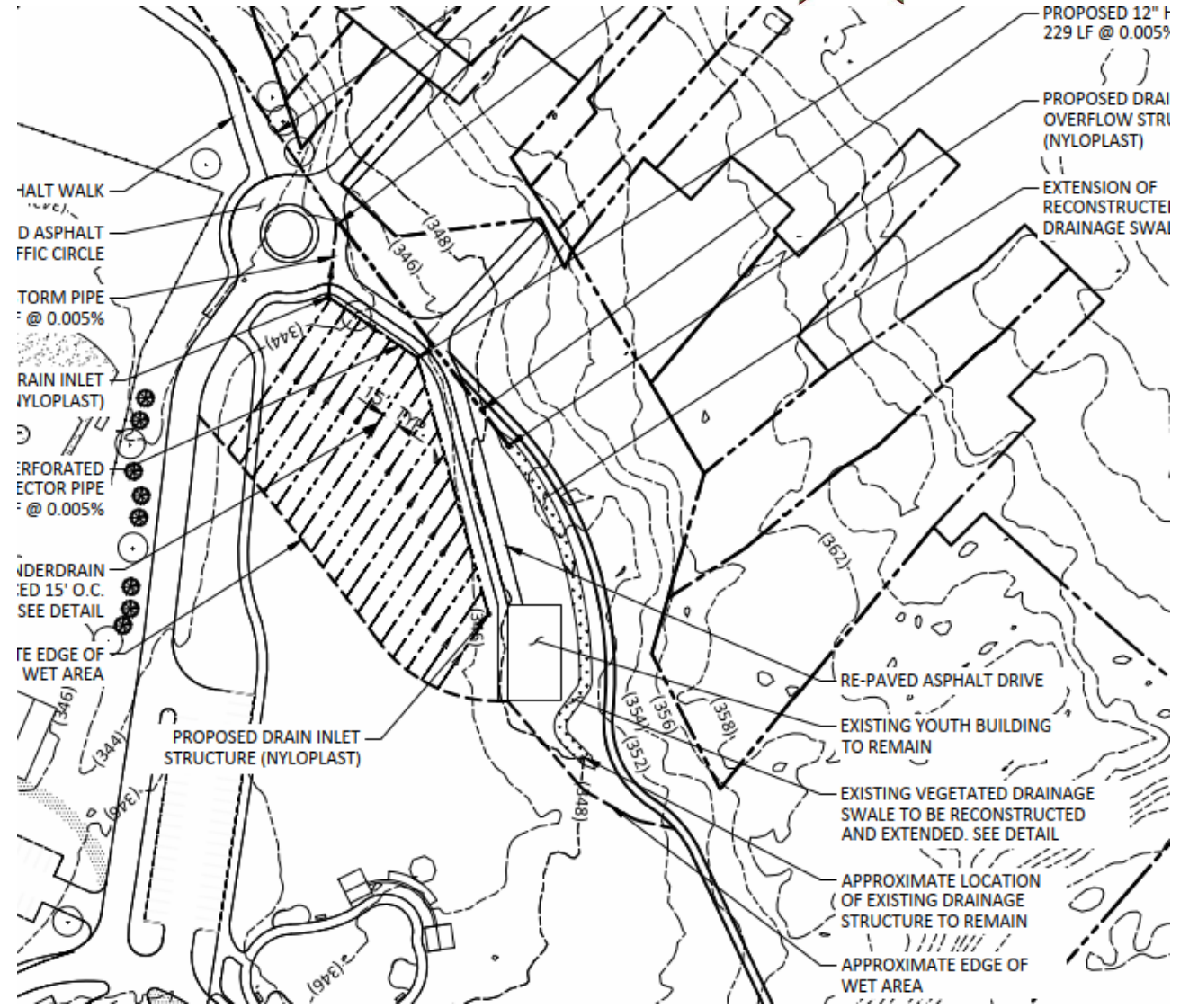
Soils Map



Wetland Map



Floodplain Map



Conceptual Grading & Drainage Plan

Summary

Public Engagement

Public Liked These Features the Most

- Inclusive Playground
- New/Improved Restrooms
- Walking Loops
- Spray Park
- Ice Skating Rink

Features that Need the Most Improvement

- Drainage Issues
- Restrooms



Proposed Projects

1-10 of 20

1. Playground Area & Repurposed Multi-Sport Court Improvements
2. New Fitness Loop
3. Site Drainage Improvements
4. Improved Vehicular Circulation – Roadway & Parking Improvements
5. Improved Pedestrian Circulation
6. New Overlooks & Creek Access
7. Improved Expanded Bathrooms
8. New Performance Area
9. Improved Dog Park
10. Relocated & Improved Multi-Sport Courts



Proposed Projects

11-20 of 20

11. New Park Information Area Improvements
12. Memorial Improvements
13. New Picnic & Shaded Areas
14. New Nature Play Area
15. New Spray Park
16. Enhanced Sledding Hill & Chute Slide
17. New Seasonal Ice Skating
18. New Community Garden
19. Parking Lighting Improvements
20. Signage Improvements



Next Steps

Potential Funding Sources

- Office of Parks, Recreation, and Historic Preservation
- Connect Kids to Parks Field Trip Grant Program
- U.S. Department of Transportation (NYSDOT) administered by Office of Parks, Recreation, and Historic Preservation
- Parks and Trails New York in partnership with the NYS Office of Parks, Recreation, and Preservation
- Hudson River Valley Greenway
- Hudson River Estuary Program
- Teaching the Hudson Valley
- Wal-Mart Foundation





Thank you! – Questions?

ANGELO CANNA TOWN PARK MASTER PLAN

bartonandloguidice.com